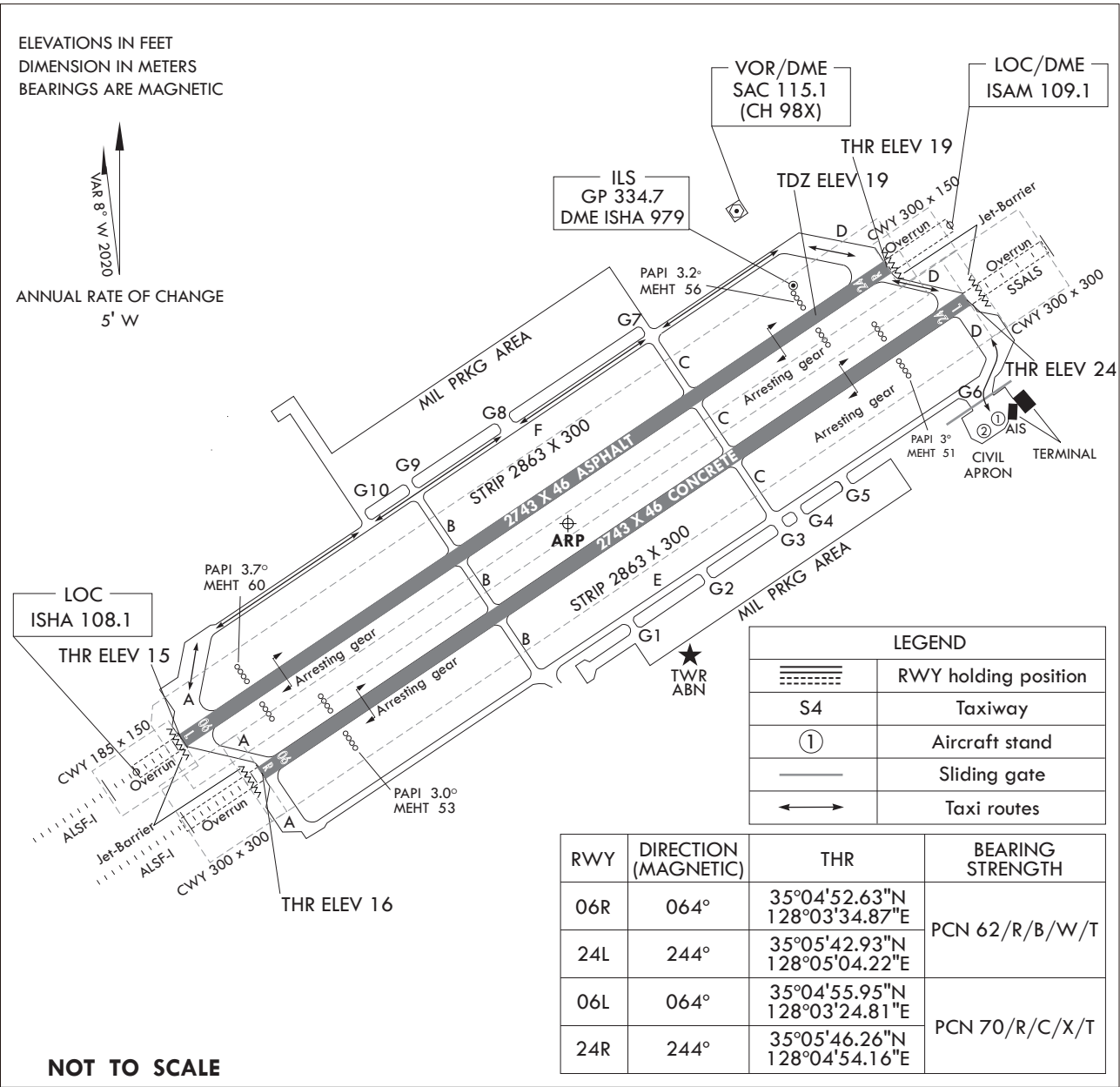


**AERODROME
CHART - ICAO**

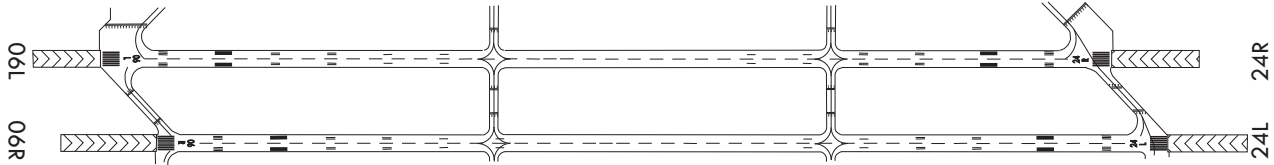
35°05'19"N
128°04'14"E
ELEV 25 ft

TWR 118.675 236.6
GND 118.675 275.8

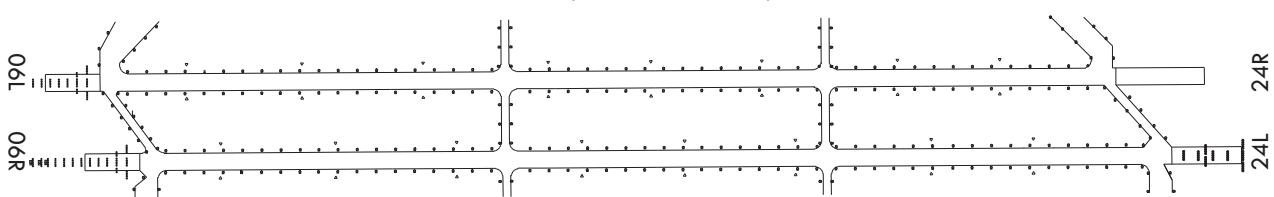
SACHEON/Sacheon



MARKING AIDS RWY 06L/24R AND 06R/24L AND EXIT TWY



LIGHTING AIDS RWY 06L/24R AND 06R/24L AND EXIT TWY



Change : Information of RWY direction(063° → 064°, 243° → 244°).